

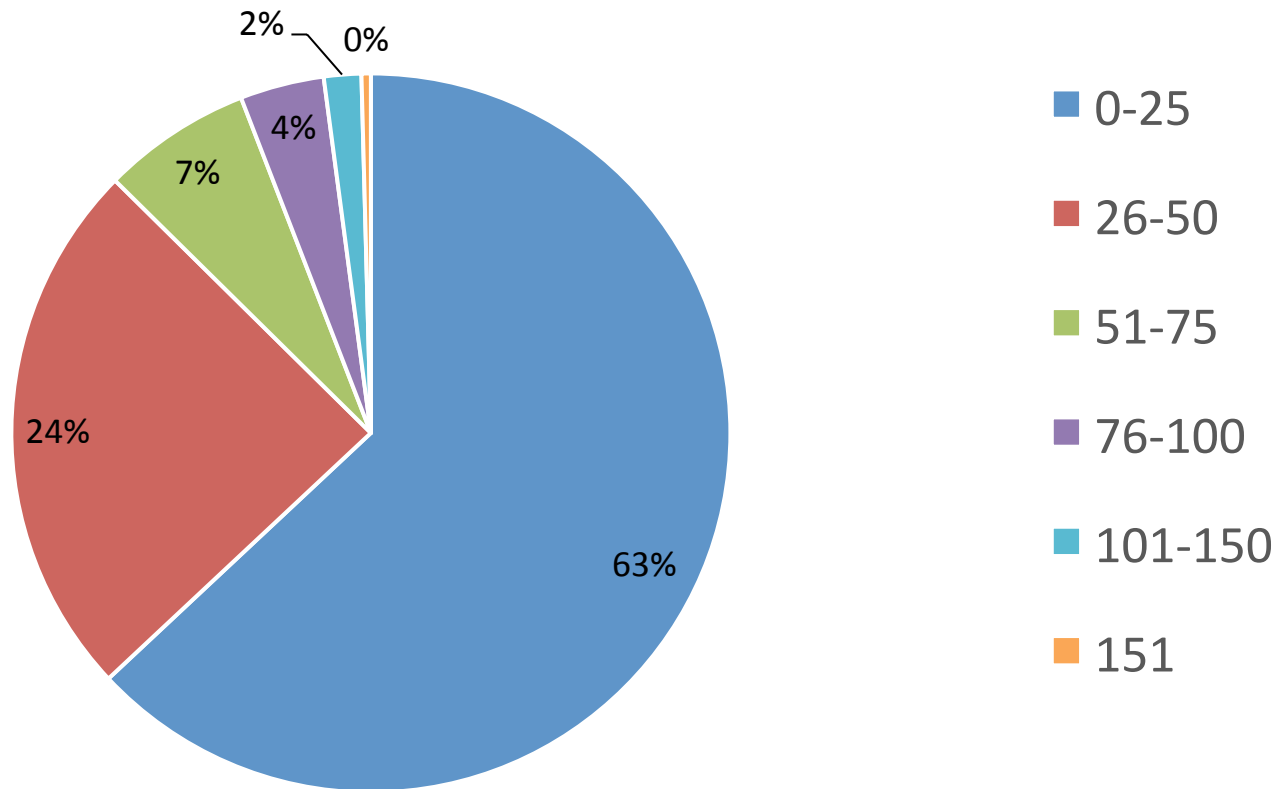
NEIGHBOURHOOD PLAN SURVEY RESULTS



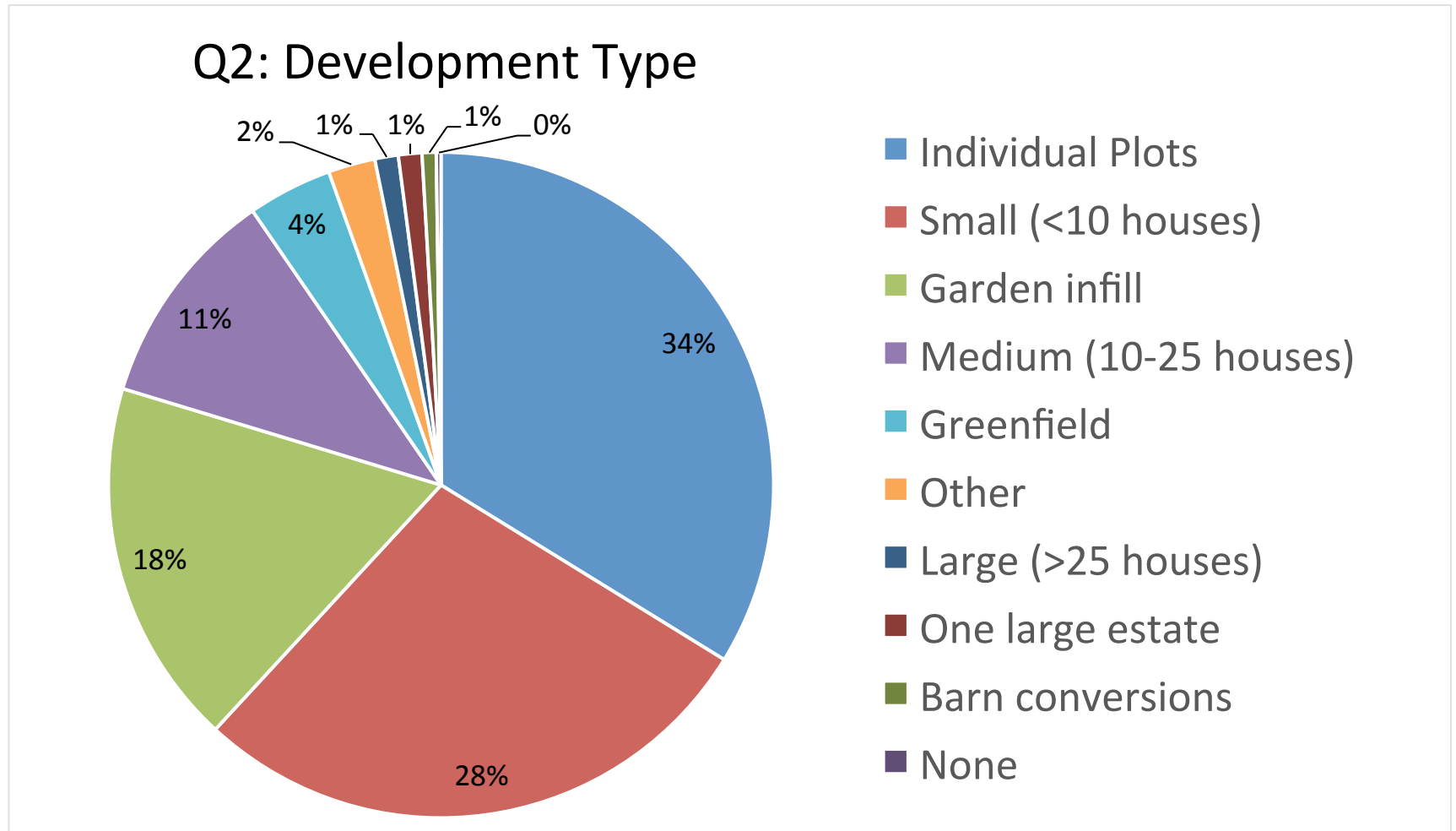
All content based on results of survey questions completed by
247 Newhall Parish residents in Aug / Sep 2017

New Houses - Quantity

Q1: How many new houses by 2030?

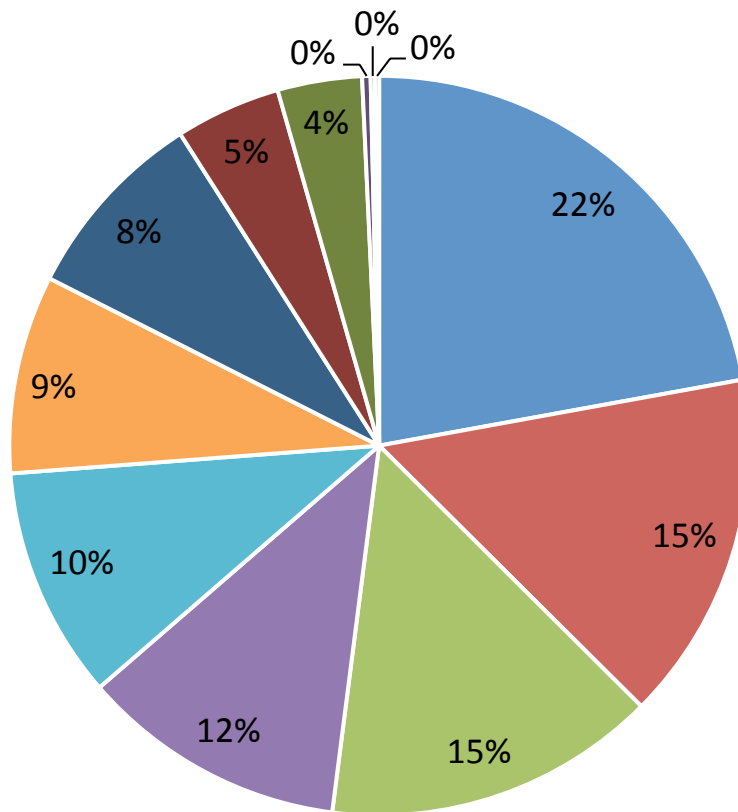


New Houses - Developments



New Houses - Types

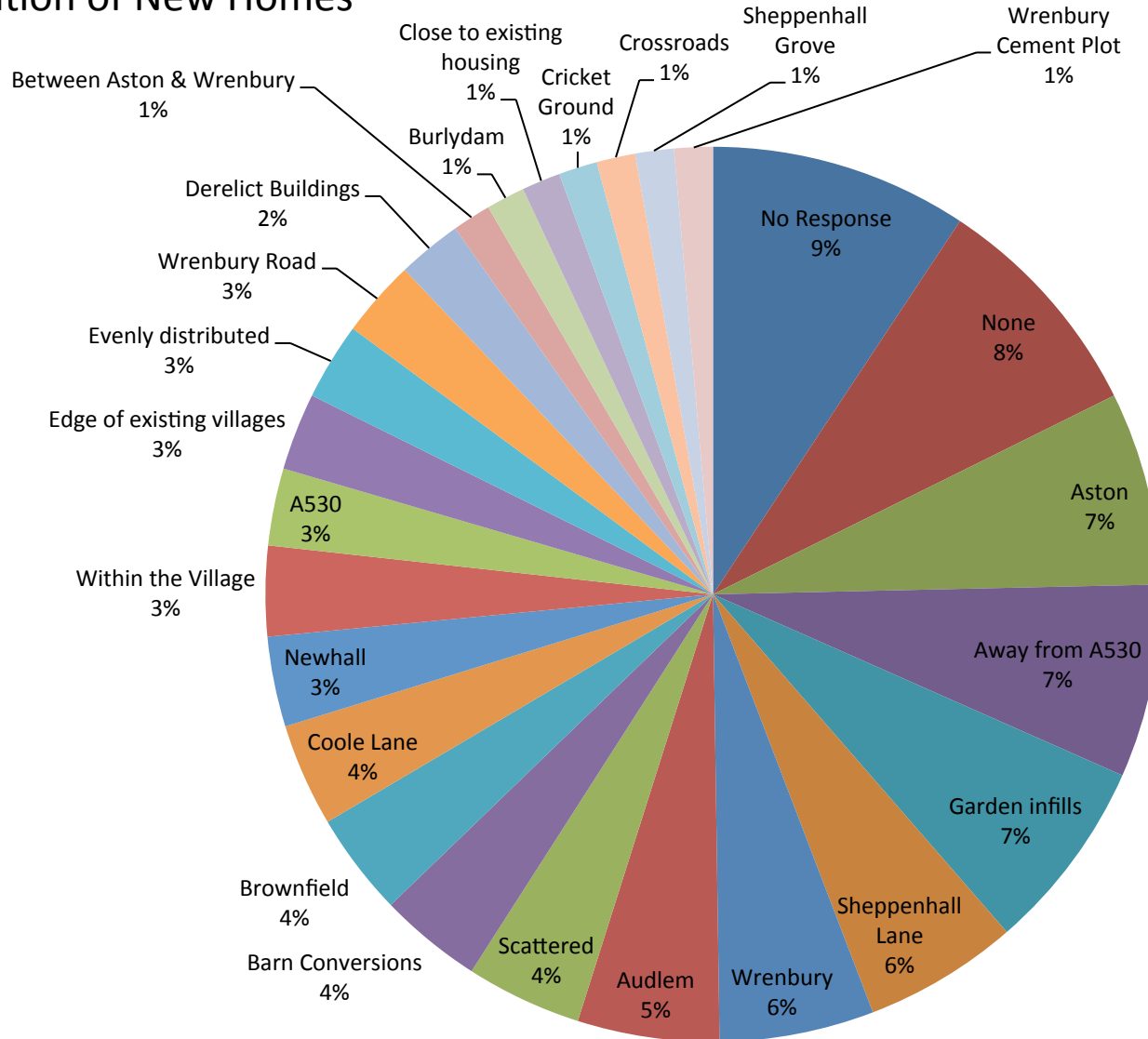
Q3: Type of Homes



- Medium (3-4 bed)
- Eco friendly
- Small (1-2 bed)
- Bungalows
- Low cost
- Large (5+ beds)
- Retirement
- Other
- Social housing
- None
- Self Build
- Special Needs / Sheltered Housing

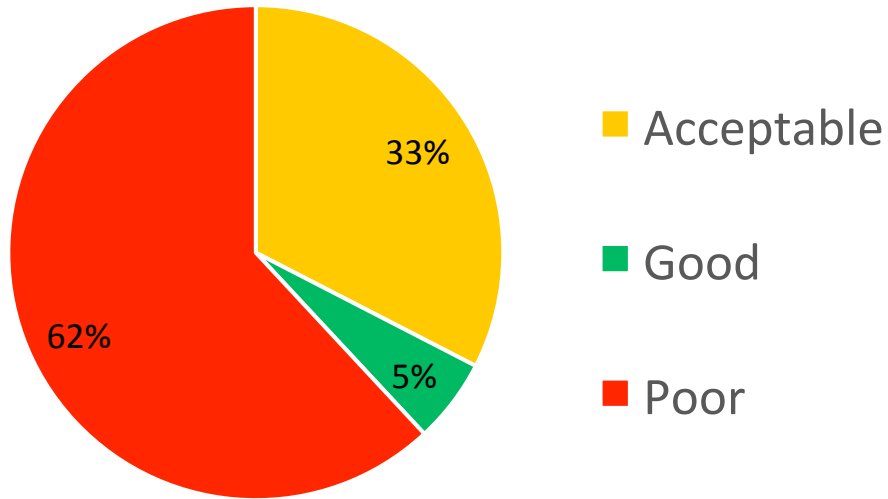
New Houses - Location

Q4: Location of New Homes

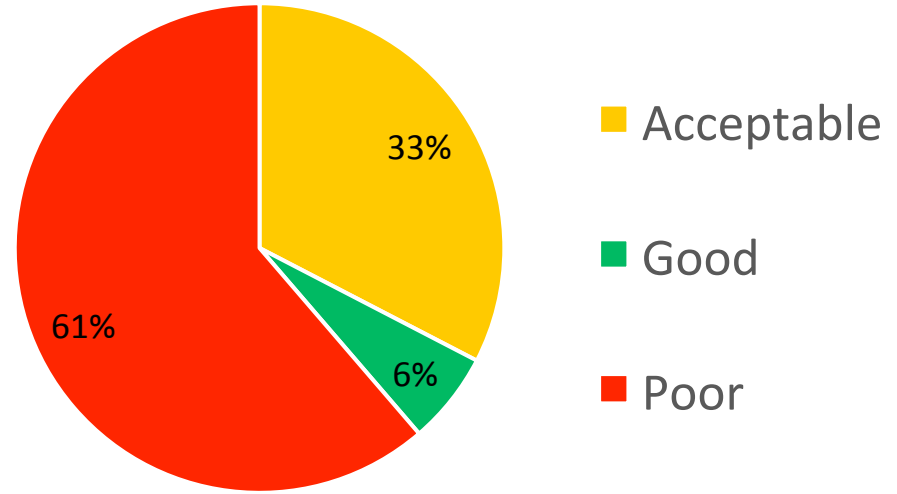


Quality of Services

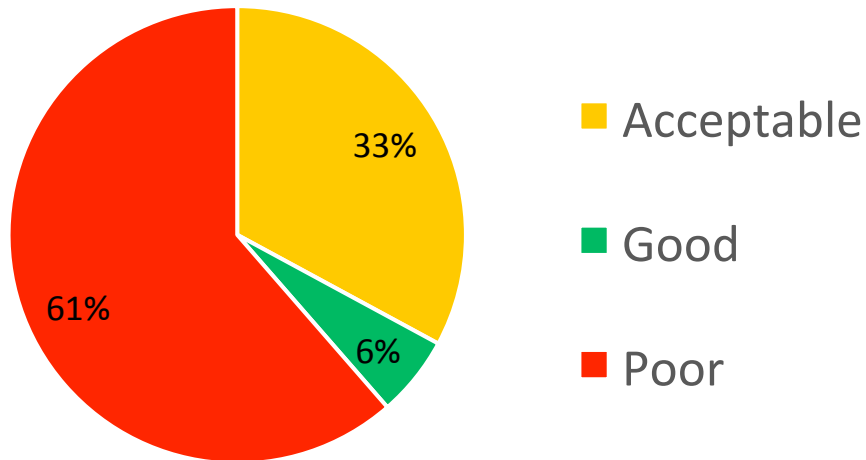
Q5a: Sewerage



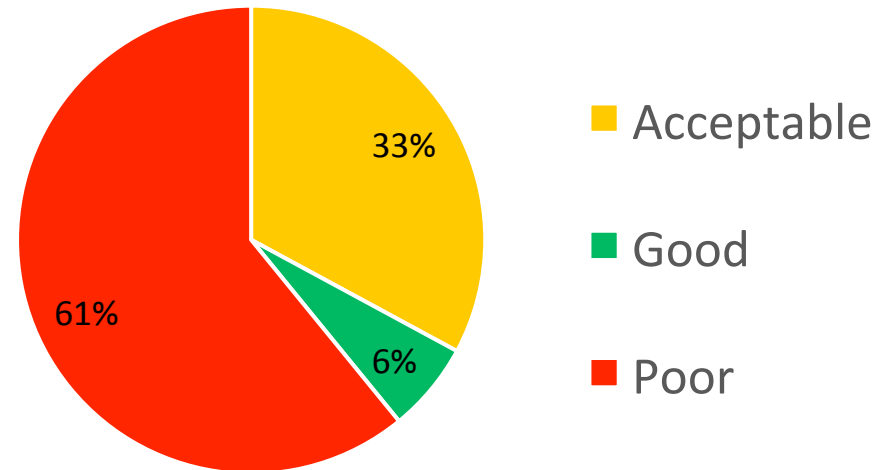
Q5b: Surface Water Drainage



Q5c: Electricity Supply

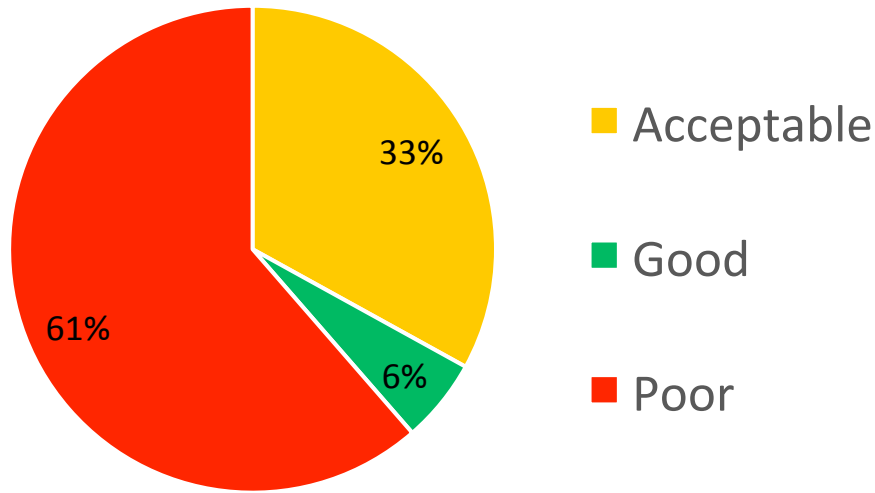


Q5d: Mobile Phone Service



Quality of Services

Q5e: Broadband Service

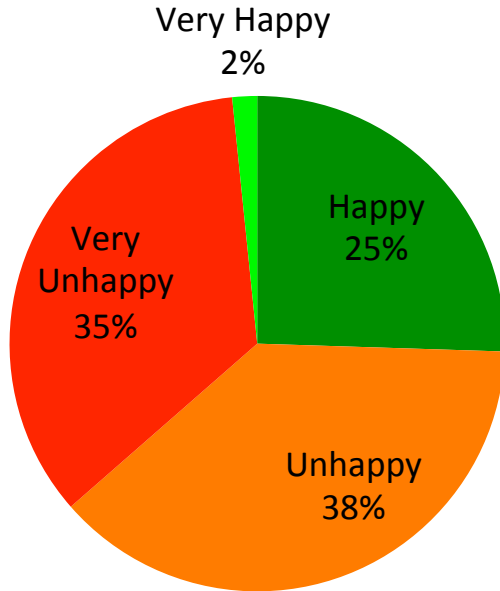


Q5f: Other Infrastructure

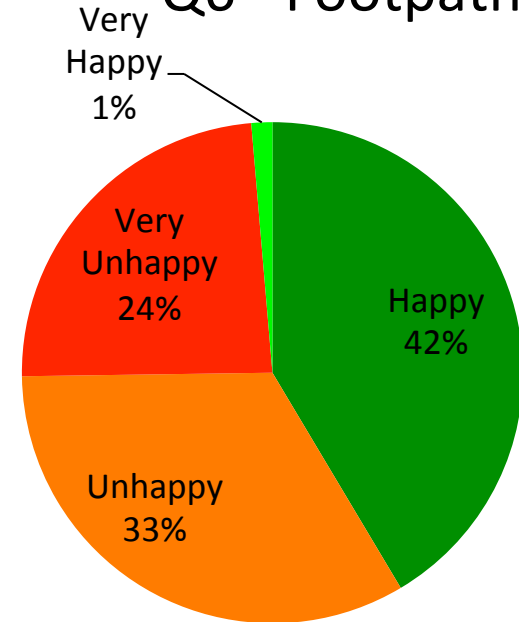
	Acceptable	Good	Poor
Gas	1		12
Lack of footpaths			1
Lighting & Signage			1
Litter			1
Openreach			1
Public Transport			1
Road Condition			1
Road Surfaces			1
Roads			1
Solar Powered Street Lights			1
Traffic Flows			1
Schools		1	

Movement in the Parish

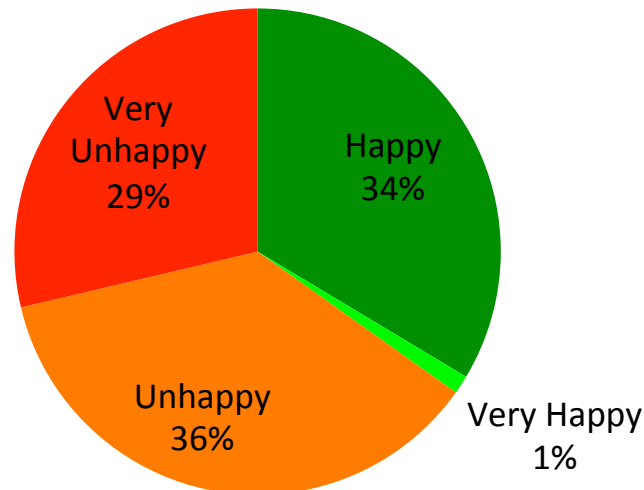
Q6 - Roads




Q6 - Footpaths



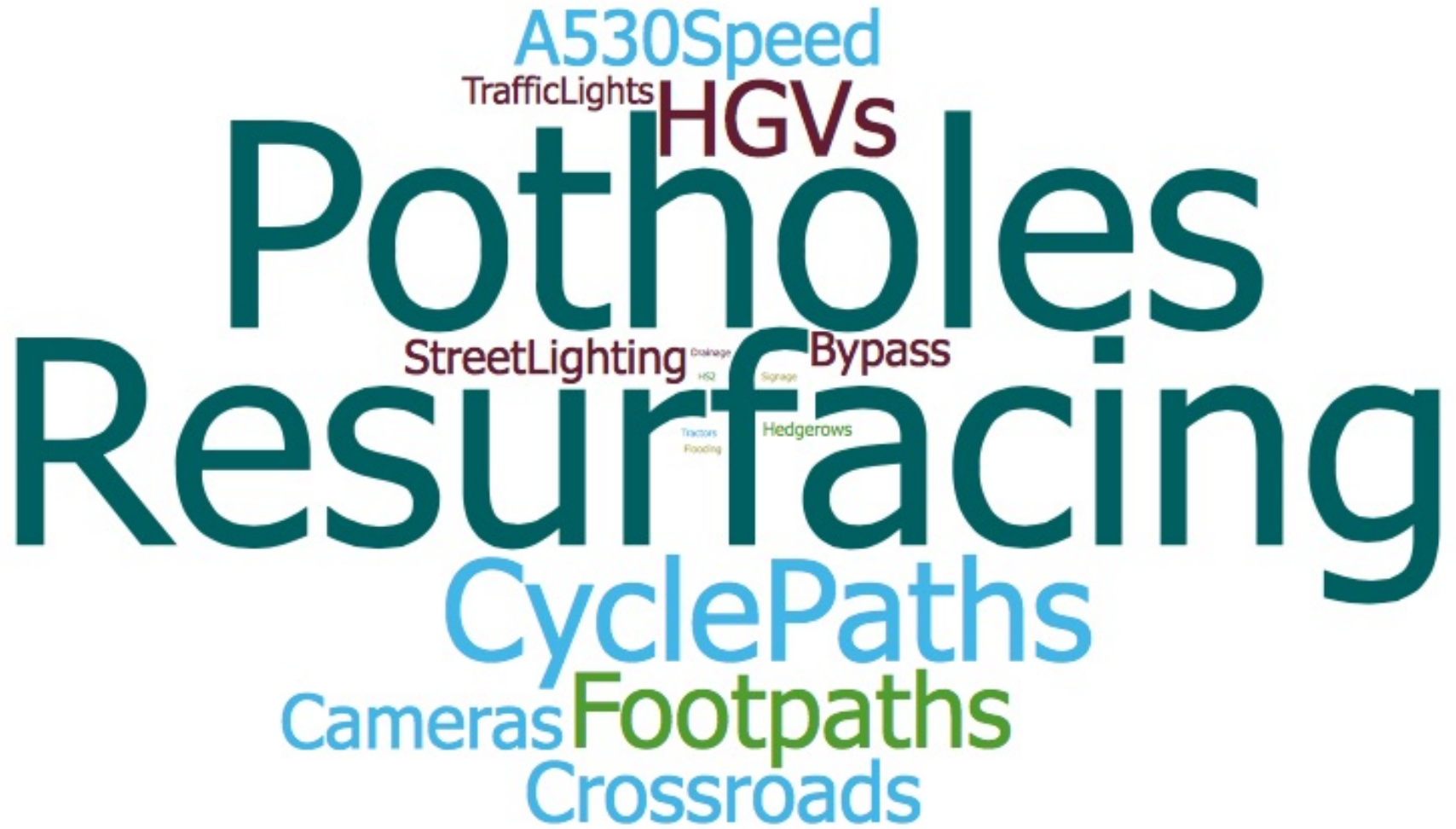
Q6 - Pavements



Q7 – Improvements

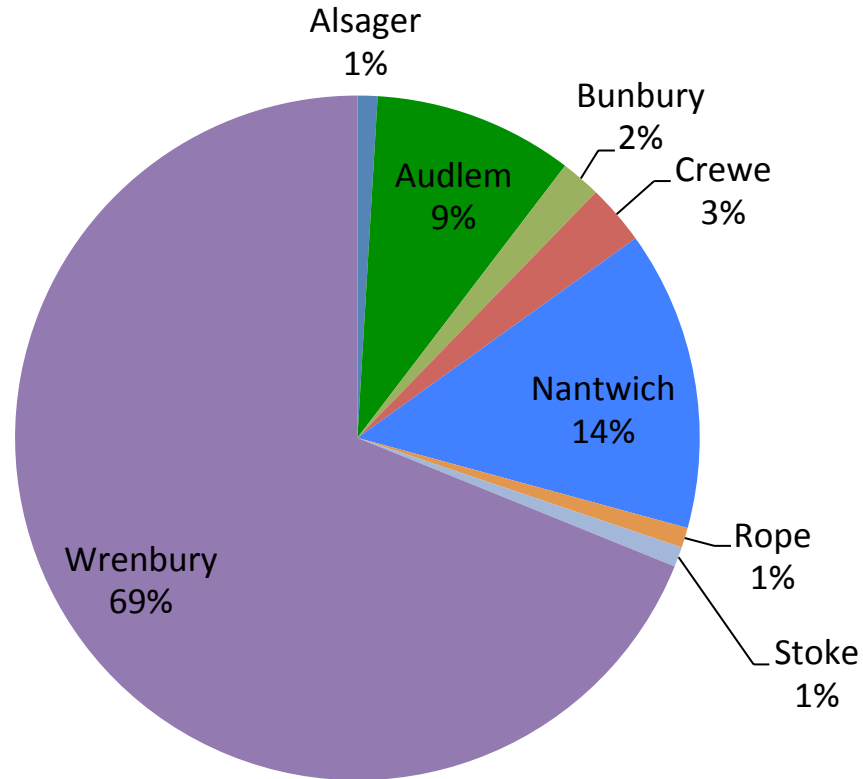


Q7 – Improvements



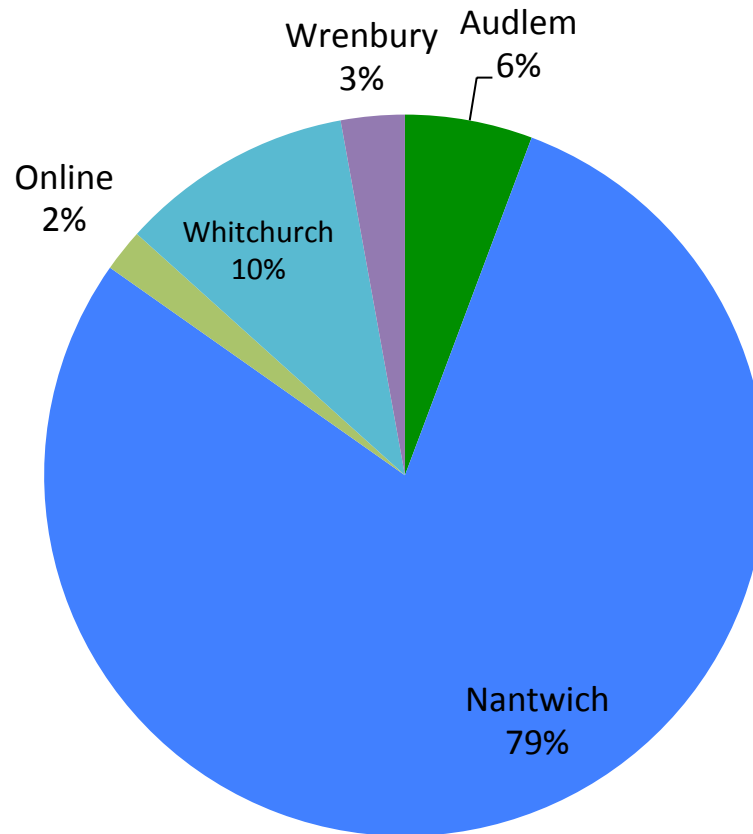
Facilities Used and Locations

Q8 - Medical Facilities



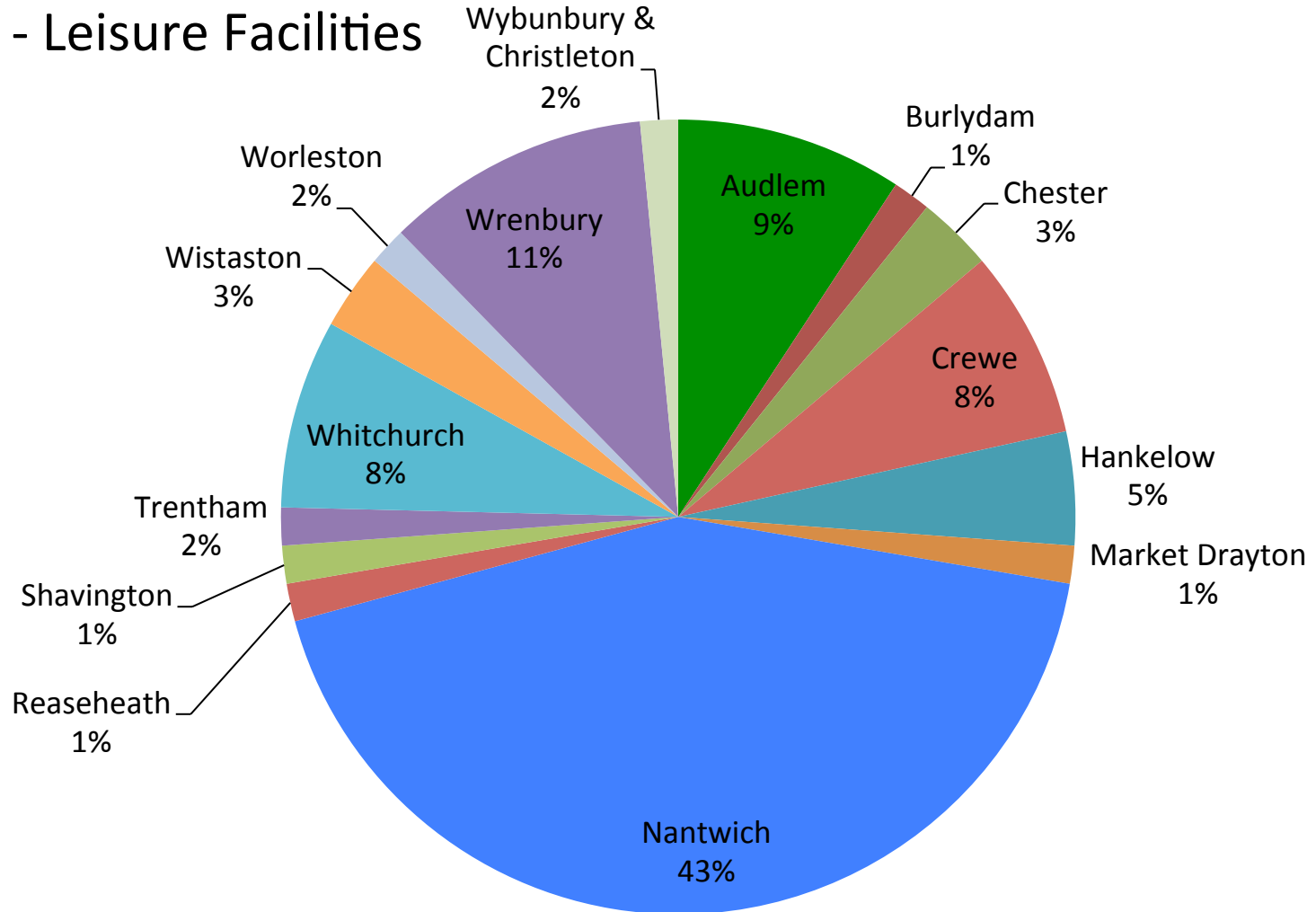
Facilities Used and Locations

Q8 - Supermarkets



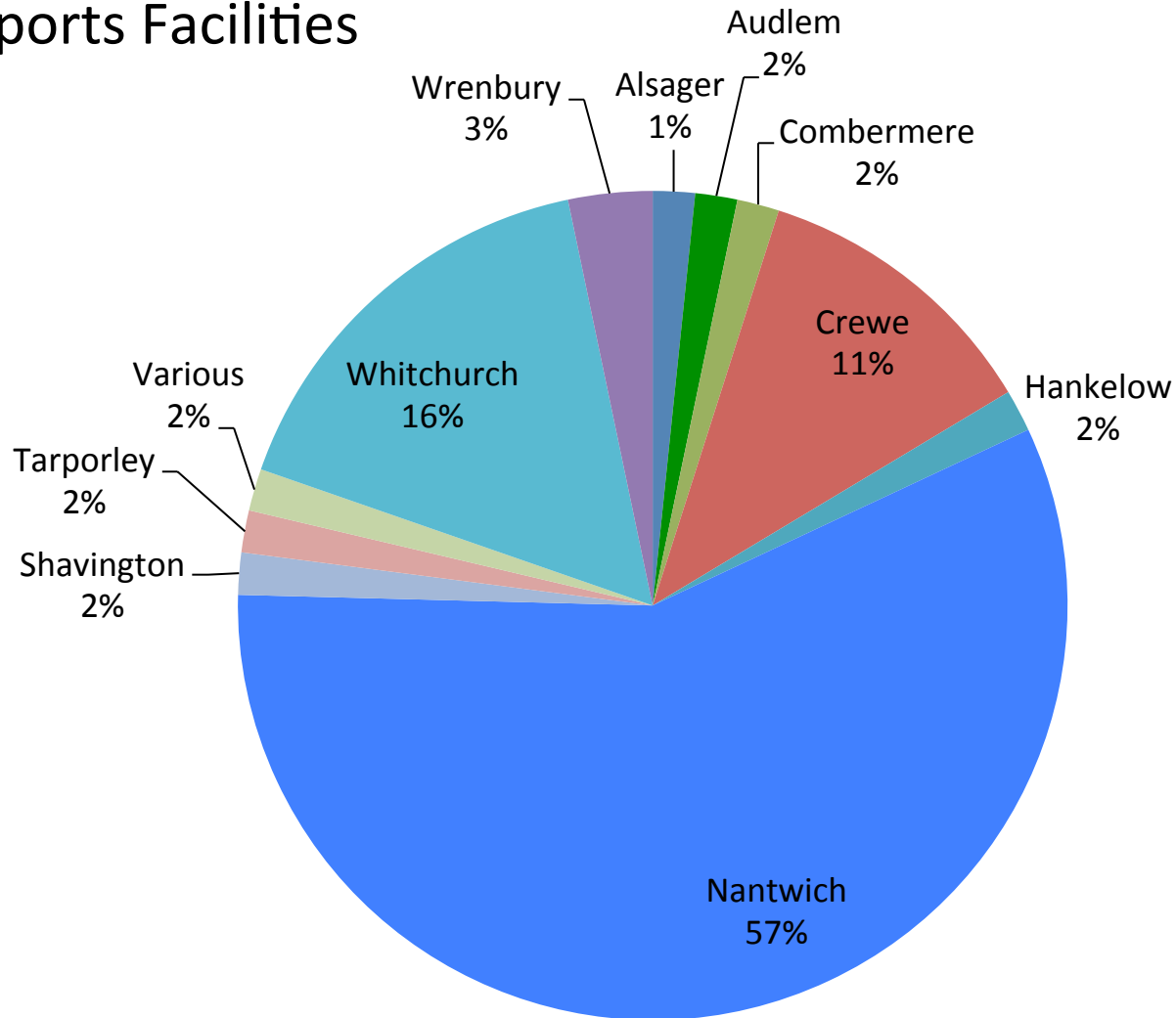
Facilities Used and Locations

Q8 - Leisure Facilities



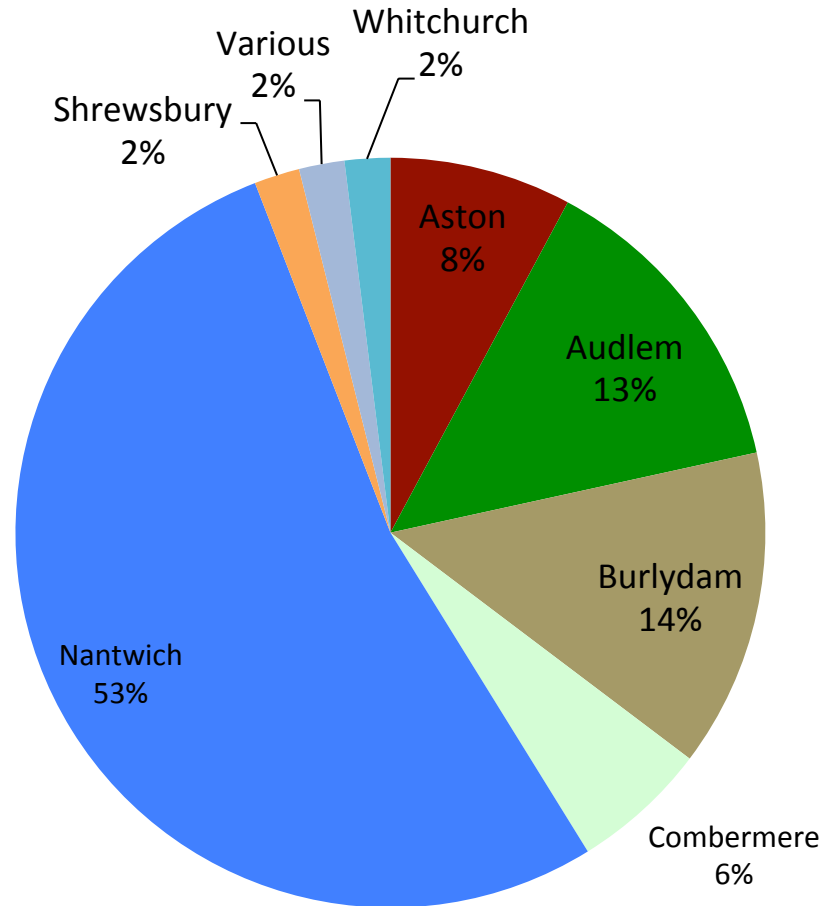
Facilities Used and Locations

Q8 - Sports Facilities



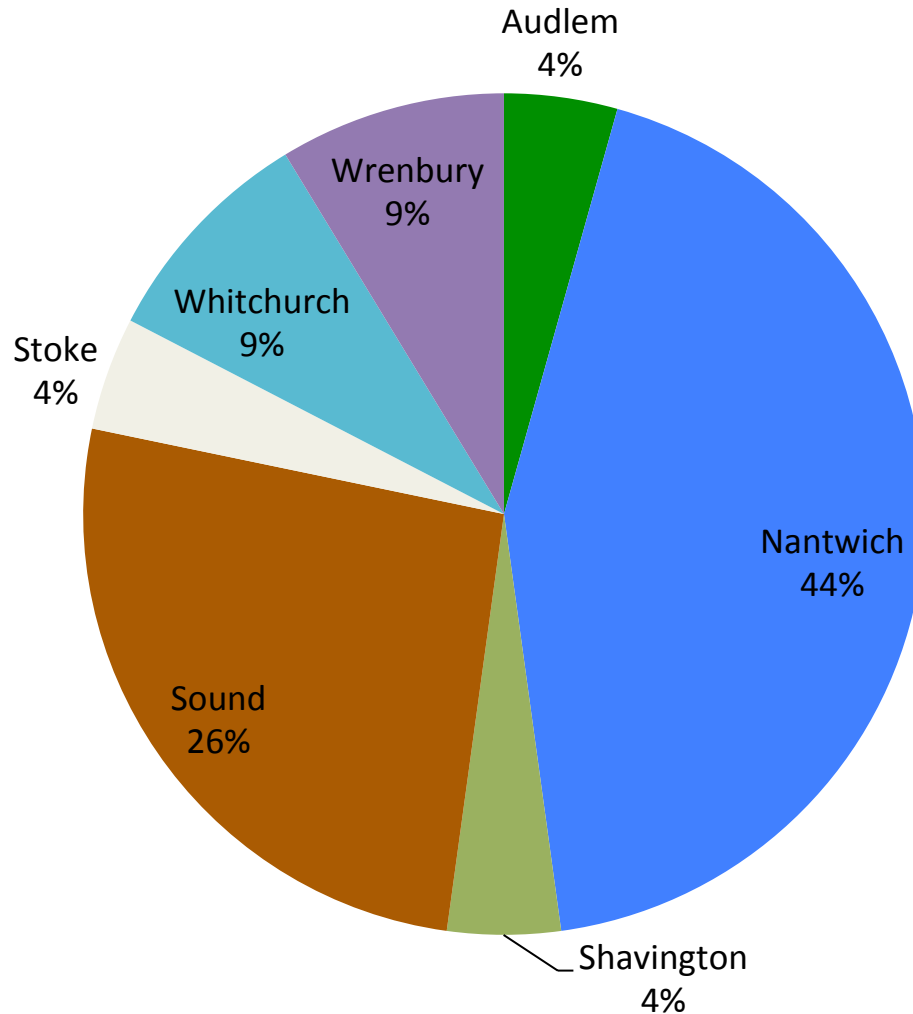
Facilities Used and Locations

Q8 - Pubs / Restaurants



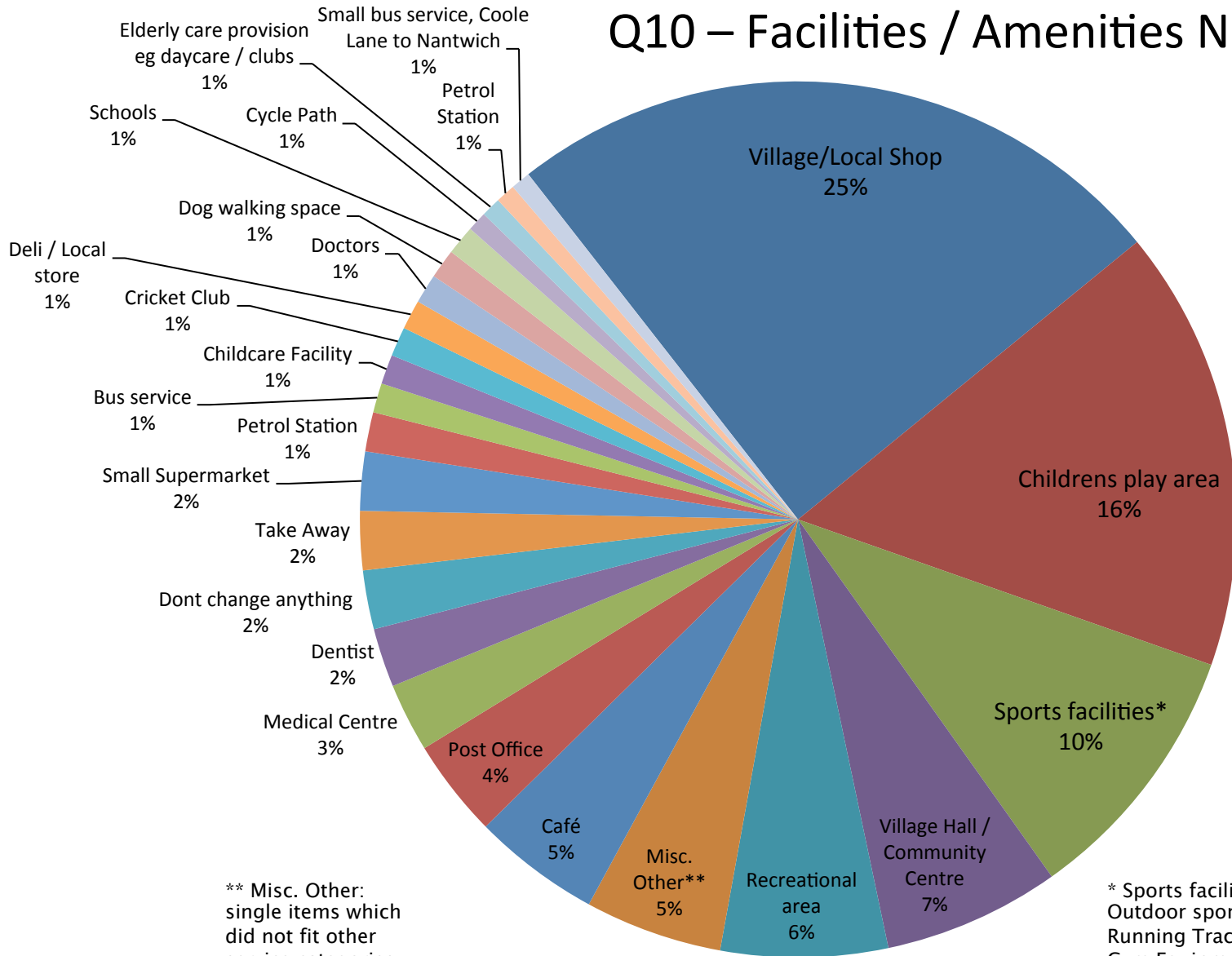
Facilities Used and Locations

Q8 - Schools / Childcare



Most Needed Facilities

Q10 – Facilities / Amenities Needed

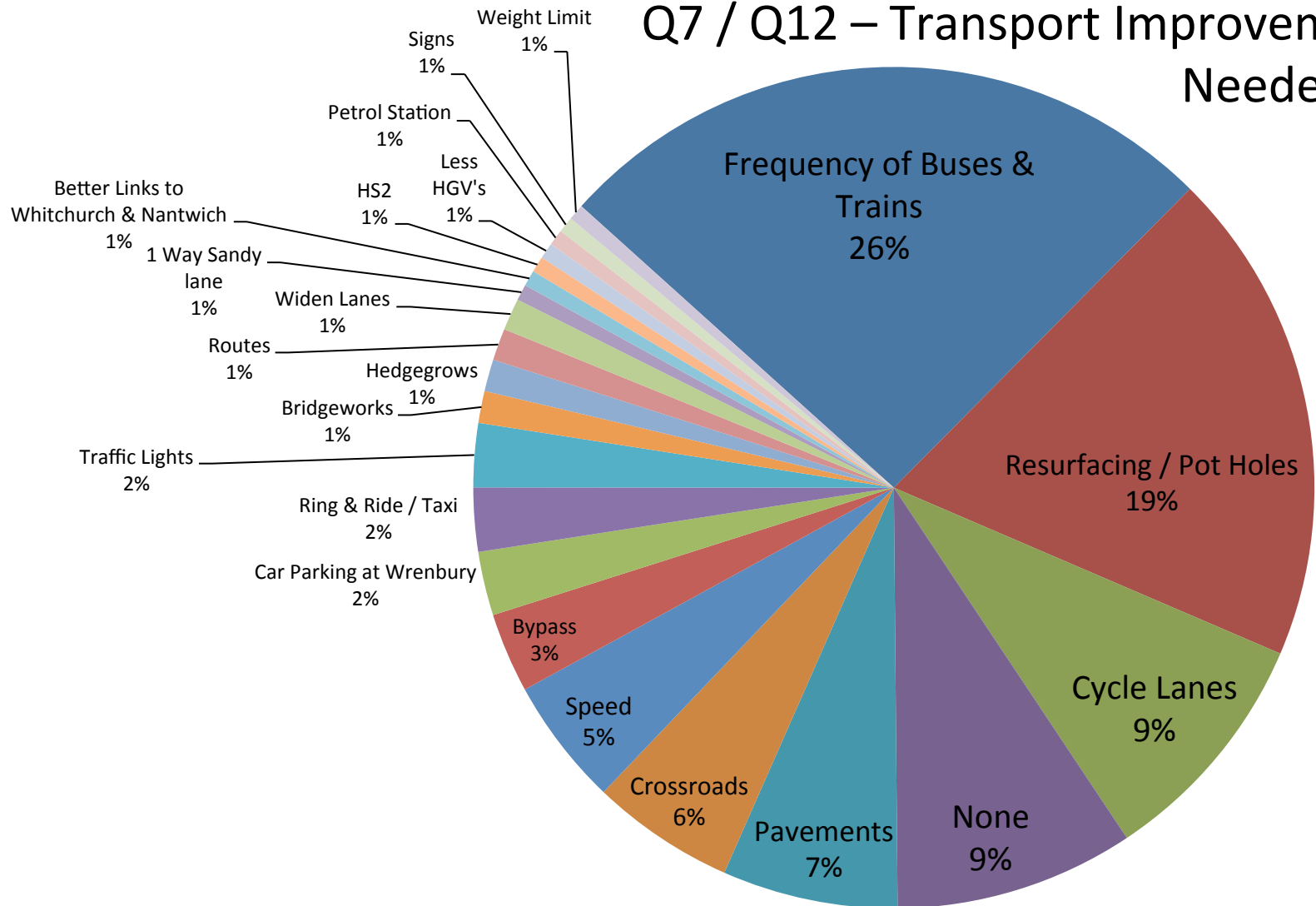


** Misc. Other: single items which did not fit other service categories

* Sports facilities included: Outdoor sporting area, Running Track, Gym Equipment

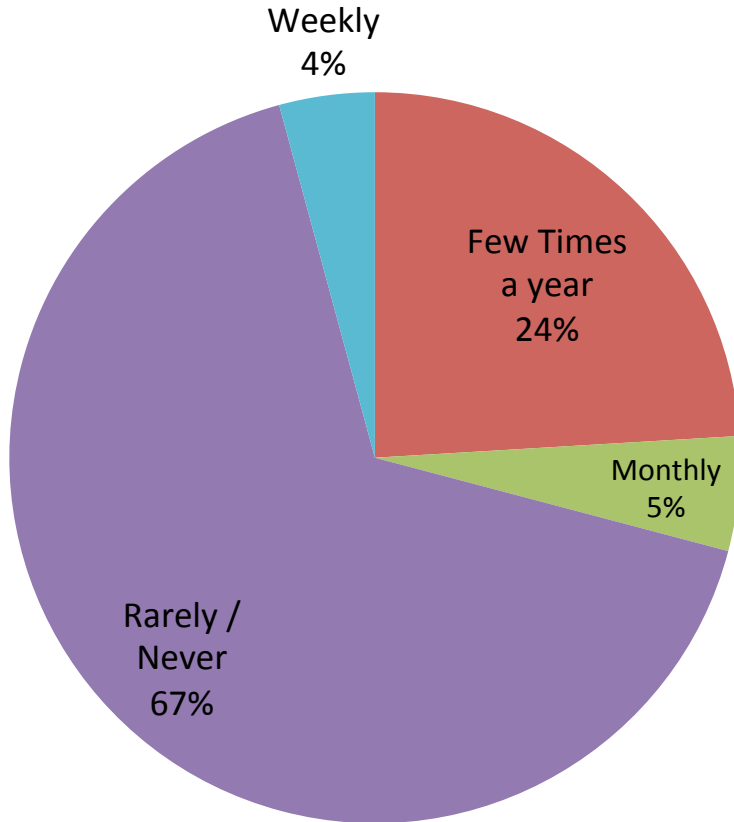
Travel Improvements

Q7 / Q12 – Transport Improvements Needed

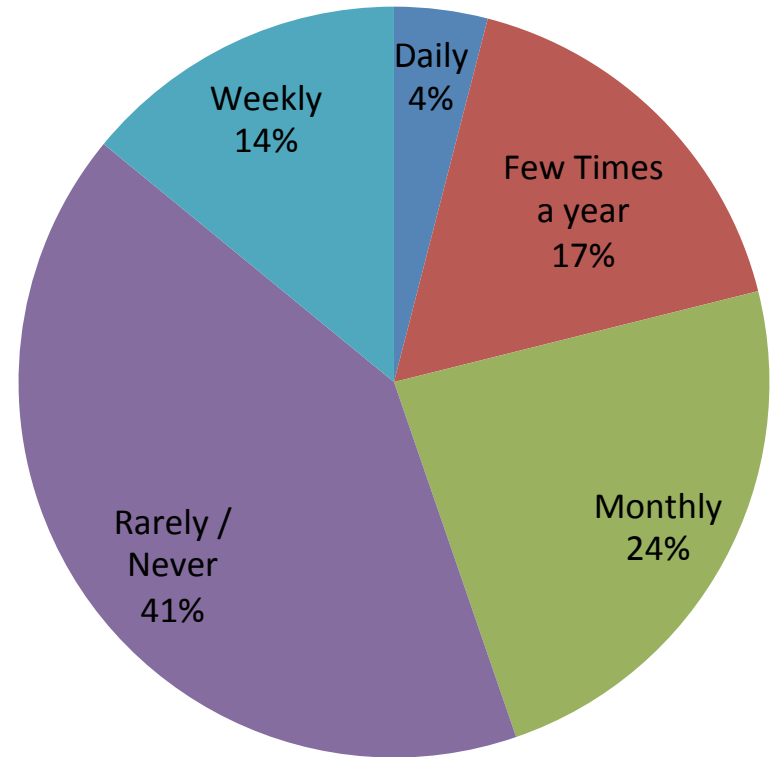


Public Transport Usage - Rail

Q11 - Current Rail Usage

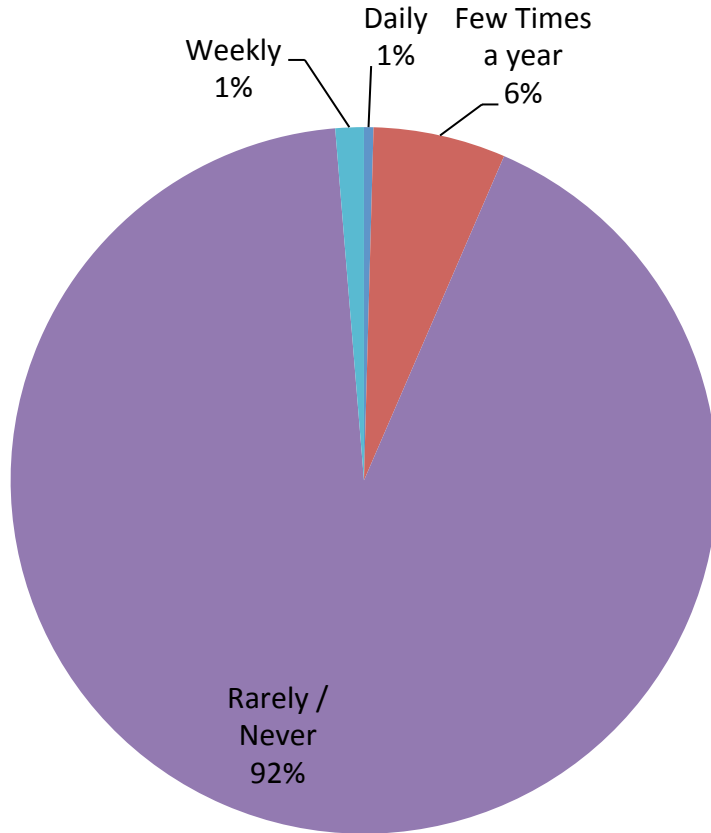


Q13 - Future Rail Usage

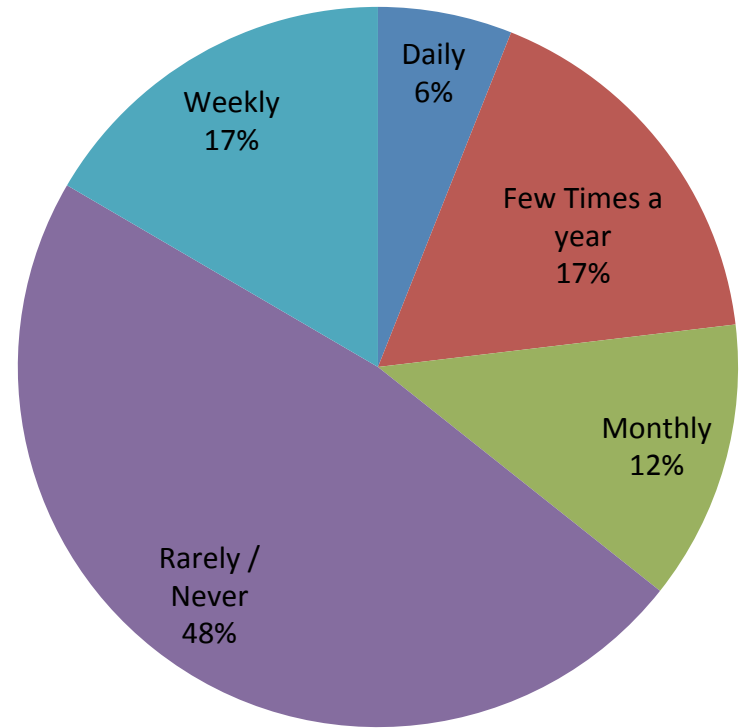


Public Transport Usage - Buses

Q11 - Current Bus Usage



Q13 - Future Bus Usage



Travel Improvements

Q7 / Q12 – Transport Improvements Needed

- **Roads**

- Resurfacing A530 & Local roads
- Pot hole repairs
- Add weight limits to Sandy Lane and Coole Lane

- **Bus**

- More frequent service
- Visible bus stops
- Visible and marketed timetables
- Bus times and train times co-ordinated
- Bus routes on back lanes
- Pre bookable / Ring & Ride option

- **Trains**

- Car park at Wrenbury
- Stop at Wrenbury more frequently
- Reduce cost to Nantwich / Whitchurch

- **Cycling**

- Safe cycle routes
- Cycle paths
- Speed restrictions to slow HGV's and make cycling safer
- Improve road surface

New Businesses

Q14 – What type of new businesses should we encourage?

- Small businesses
- Shop / Post Office
- Café / Deli
- Butchers
- Cottage Industries
- IT Firms
- Lavender Farms
- Artisan businesses
- Small infrastructure
- Gym
- Takeaway
- Handy Businesses (e.g. Gardner, Plumber, Decorator)
- Agricultural

New Businesses

Q15 – Where should new businesses be located?

- Scattered throughout the parish
- On an industrial park like Wrenbury
- In Farm buildings
- In Aston for Shops / Deli / Café / Hairdressers
- Petrol Stations on A530

New Businesses

Q16 – What type of new businesses should we discourage?

- Any Involving HGV's
- Any that pollute the atmosphere
- Any that are noisy or smelly
- Recycling of any type
- Call Centres
- Fast food / Takeaway
- Large businesses
- Any bringing more vehicles to the area